

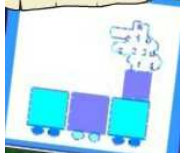

































WHAT DO WE KNOW ABOUT OUR EUROPEAN PARTNERS?

COUNTRY	SCHOOL NAME	EMBLEM	TOWN	ENVIROMENT	ENVIRONMENT	“HELLO
ITALY 	Gianni Rodari 		Roletto (near Turin)  hills	Alps: Monviso peak  mountains	Talc mines  mines	Ciao
ITALY 	Umberto Cagni 	X	Asti 	Vineyards 	X	Ciao
GERMANY 	Wilhelm-Busch 		Göttingen 	Leine  river	Kiese Göttingen  lake	Hallo

<p>ROMANIA</p> 	<p>Liviu Rebreanu</p> 		<p>Miercurea Ciuc</p> 	 <p>lake</p>	 <p>mountains</p>	<p>Servus</p>
<p>SPAIN</p> 	<p>CEIP Clara Campoamor</p> 		<p>Malaga</p> 	 <p>sea</p>	<p>Mulhacén</p>  <p>mountains</p>	<p>Hola</p>
<p>HUNGARY</p> 	<p>Acquincum</p> 		<p>Budapest</p> 	<p>Chain bridge</p>  <p>river</p>	<p>Roman ruins</p>  <p>monument</p>	<p>Sziasztok</p>

<p>FINLAND</p> 	<p>Kindergarten</p> 	<p>X</p>	<p>Kirkkonummi</p> 	<p>Blueberry forest</p>  <p>forest</p>	 <p>Forest</p>	<p>Moi</p>
<p>TURKEY</p> 	<p>Sekiz Eylül İlköğretim Okulu</p> 		<p>Selçuk Sekiz Eylül</p> 	<p>Selçuk castle</p>  <p>monument</p>	<p>Ephesus</p>  <p>monument</p>	<p>Merhaba</p>
<p>FRANCE</p> 	<p>La Sardagne</p> 	<p>X</p>	<p>Cluses</p> 	<p>Arve</p>  <p>river</p>	<p>Alps: Mont Blanc</p>  <p>mountains</p>	<p>Salut</p>

<p>POLAND</p> 	<p>Swiat Bajek</p> 	<p>X</p>	<p>Piaseczno</p> 	<p>Przyrody</p>  <p>Natural reserve</p>	<p>Country</p> 	<p>Czesc</p>
<p>GREECE</p> 	<p>Allday primary school</p> 	<p>X</p>	<p>Karditsa</p> 	<p>Mountains and lakes</p> 	<p>Rivers and old bridges</p> 	<p>γειά σου</p>